

An aerial photograph of Boise, Idaho, showing a wide city street lined with trees and buildings, with rolling hills and mountains in the background under a clear blue sky. The text 'BOISE VALLEY ECONOMIC PARTNERSHIP' is overlaid in white, bold, sans-serif font across the center of the image.

# BOISE VALLEY ECONOMIC PARTNERSHIP

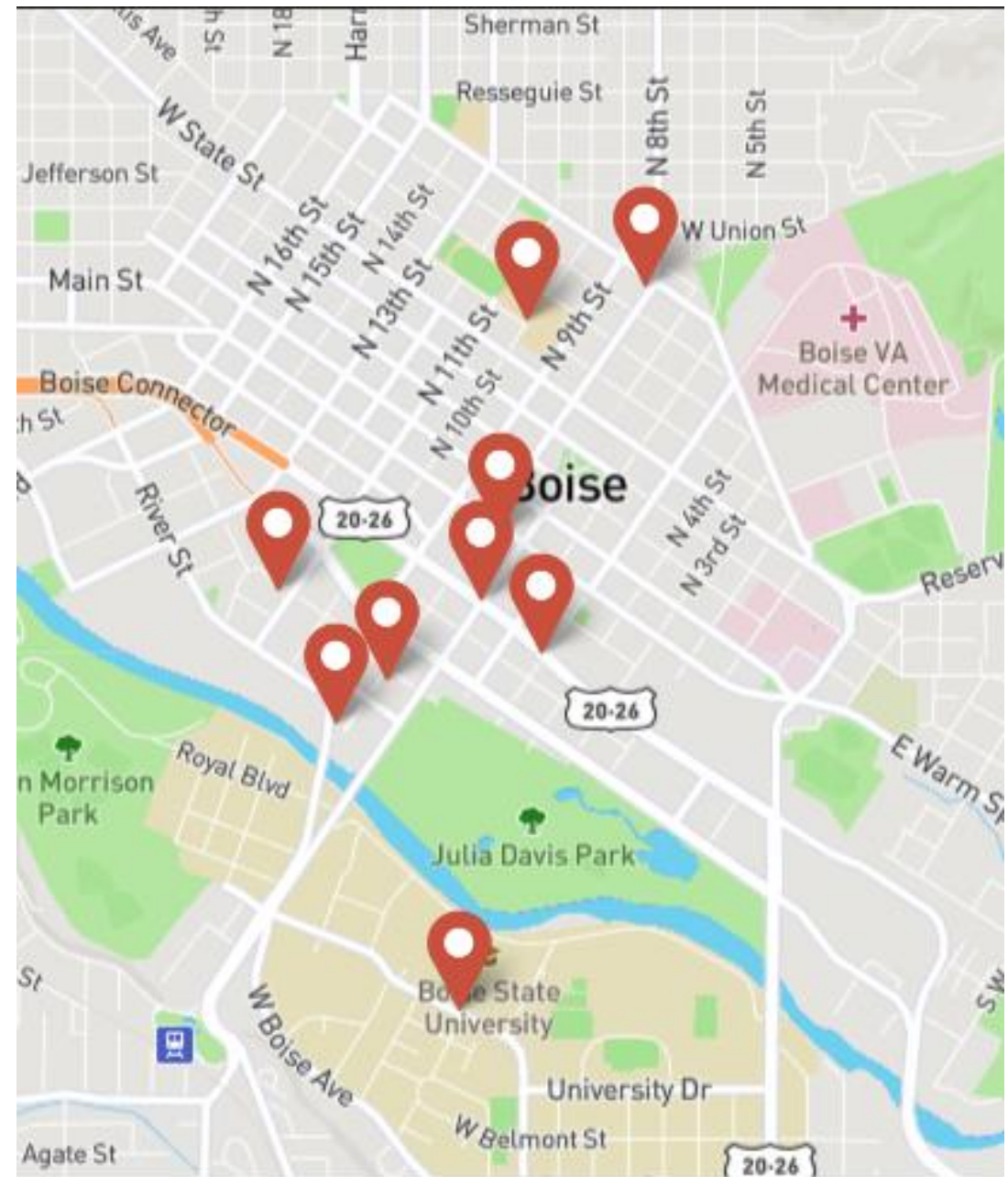
**BVEP**



# VIBRANT DOWNTOWN

# From Preschool to Law School

Boise High School  
Concordia Law School  
Boise State University  
Foothills School of Arts & Sciences  
OneStone  
BSU Computer Science Department  
St. Joseph's School  
University of Idaho Boise Campus  
Wassmuth Center for Human Rights




# Kids & Dogs

## 57%

Downtown Residents Under  
Age of 35

- 95 Restaurants
- 35 Clothing Stores
- 4 Parks
- 11 Bicycle & Rec Shops
- 4 Museums
- 6 Performing Arts Venues
- 2 Movie Theaters



# Main Street Station

In partnership with

- Valley Regional Transit,
- Boise City,
- Ada County Highway District,
- Capitol City Development Corporation,, and
- Gardner Development Company.



# City Center Plaza

Private-public partnership between

- Gardner Company,
- Capitol City Development Corporation,
- The Greater Boise Auditorium District,
- Valley Regional Transit,
- Boise State University,
- Clearwater Analytics, and
- City of Boise.



# Boise Greenbelt

**Est. 1969**

Extending more than 25 miles, the Greenbelt is a recreation and alternate transportation trail, connecting Boise's riverside parks and connects Boise with neighboring municipalities.



# Boise Foothills

An interconnected network of more than 190 miles of roads and trails through the hills.





# Public Parking




# Boise Centre

**\$47.5 million  
investment in 2017**

Boise Centre now offers 31 flexible meeting rooms and event spaces with a total of over 80,000 square feet.

5 hotels built in 3 years, adding 600 hotel rooms.



**Clark Krause**

**Boise Valley  
Economic Partnership**

[ckrause@bvep.org](mailto:ckrause@bvep.org)

